MONTANA Fish and Game Department
1962 SPECIAL BIG GAME SEASONS

AUTHORITY

Chapter 36, Laws of 1959, Section 26-104, Paragraph (15), provides that the State Fish and Game Commission shall have authority to fix seasons and bag limits. Open or close, shorten or lengthen seasons on any species of game, bird, fish or fur bearing animal as defined by Section 26-201, of this code and Paragraph (17) provides the authority to divide the state into fish and game districts.

To insure a proper harvest of game, seasons may be closed on two days notice or if necessary may be extended.

REGULATIONS

In accordance with the provisions prescribed by law, the following regulations governing the 1962 open season on antelope, bighorn sheep, goats and moose Were adopted by the Montana Fish and Game Commission on April 17, 1962.

The state has been divided into legally described game districts designated by a number, wherein the limits, season dates, species and sex of game animals which may be taken are specified.

The entire state shall be closed to the hunting of all big game animals except as specified under the numbered district regulations.

LEGAL NOTICE

By order of the Montana Fish and Game Commission the following dates and regulations for the 1962 antelope, bighorn sheep, goats and moose seasons are adopted.

State Fish and Game Commission
W. J. Everin, Secretary
April 17, 1962

HUNTING REGULATIONS AND LAWS

RESTRICTIONS

Restrictions of the manner of taking and possessing game is prescribed by law, briefly stated

IT IS UNLAWFUL TO:

Hunt or take any game animal without having a valid license on your person.
Fail to fill out, punch and immediately attach a proper tag provided on your license to the carcass of any game animal you kill.
Transfer your license or use any license or tag issued to another person.
Shoot game animals on, from, or across a public road.
Shoot or attempt to shoot game animals with the aid of artificial light.
Hunt game animals without wearing a hat, shirt, or jacket of a bright red, orange, or yellow color.
Ship or transport game out of the state without a shipping permit.
Shoot from an automobile or other self-propelled vehicle.
Use firearms in any manner when hunting game animals during the archery season.
Use shotgun to shoot deer except with loads of 0 buck, 00 buck or single ball load.
Persons under twelve (12) years of age are prohibited from purchasing a big game hunting license and hunting game animals.

LICENSE REQUIREMENTS

All persons who hunt big game must have a valid big game license. This includes persons 70 years of age or over, although these persons are not required to have a fishing license.

All resident persons 12 through 14 years of age must present a certificate of competency when purchasing a big game hunting license.

All resident persons 15 through 17 years of age must show evidence of a prior resident big game hunting license or certificate of competency when purchasing a resident big game hunting license.

OPEN SEASON

Open season for hunting shall be one-half (½) hour before sunrise until one-half (½) hour after sunset on each day as indicated by dates for each game district. All dates given are inclusive.

ARCHERY SEASON

All antelope hunting districts designated on this map shall be open to the hunting of antelope with bow and arrow by holders of a valid 1962 special antelope license and validated special bow and arrow license—said license to be validated with the license holder's signature—from September 16, 1962 to the opening date of the firearm season on antelope. Game preserves and other big game closures shall remain closed to archery hunting. In areas where the archery season is allowed the regular limits designated shall apply. It is unlawful to use firearms in any manner in the hunting and/or killing of any game animal during the archery season. The following type of equipment shall be used: A nonmechanical bow of not less than 40 pound pull, capable of projecting an arrow 150 yards. The arrow shall not be less than 24 inches in length. It shall have a steel cutting head of not less than one inch in width.

LIMIT

By special license, one per license year.

ANTELOPE: Either sex.

BIGHORN SHEEP: One bighorn sheep ram with at least a ¾ curl horn unless otherwise specified in the district regulations.

GOAT: Either sex.

MOOSE: As specified in the district regulations.

MOOSE AND BIGHORN SHEEP: Any person who has obtained a special moose or bighorn sheep license in Montana shall not be eligible to apply in any limited district for ten years. Applicants for Districts 301 and 301.1 are advised this area is a high rugged area and difficult to hunt. As a result success has been very low.

APPLICATION INSTRUCTIONS

ANTELOPE, MOUNTAIN GOAT, BIGHORN SHEEP, AND MOOSE: Application must be made on forms available from license agents or offices of the Fish and Game Department. Applications for all limited district drawings must be postmarked on or before July 31, 1962. Applicants must be in possession of a valid 1962 resident or nonresident big game license. Applicants will designate districts of choice on the application form. Special licenses will be issued only in the Helena office of the Fish and Game Department. Licenses will be mailed as soon as possible after the drawing on August 15, 1962.

NONRESIDENT SPECIAL BIG GAME LICENSES: Nonresidents who purchase a $100 big game license will be sent application forms for entering drawings for special licenses to hunt antelope, mountain goats, bighorn sheep, and moose. Fees will be returned only if the applicant is unsuccessful in the drawing. These fees are $25 for moose, $15 for bighorn sheep, $5 for goats, and there is no fee for antelope.

ANTELOPE APPLICATIONS must be accompanied by the antelope coupon detached from resident or nonresident big game licenses. As many as six persons may apply as a group on one application form. Such an application will be entered in the drawing as one—either all or none will receive licenses.

NONRESIDENT $20 ANTELOPE LICENSE: Applications for $20 antelope licenses will not be entered in the regular drawing. Applications must be postmarked on or before August 15, 1962. Nonresidents may apply for a $20 antelope license to be issued only if the quota in any nonresident district is unfilled after the drawing. If there are more nonresident applications than the number of licenses available, a drawing will be held to select applicants. Applicants may designate the districts in order of preference by number for any license in nonresident districts that may be available. If a license is not available, the $20 fee will be returned to the applicant. Only one $20 antelope license may be issued to an applicant. Applicant shall state his name, address, and districts of choice, and enclose $20 money order or certified check with application.

ANTELOPE

We suggest: To increase your chances of success on your second and third choice of antelope hunting areas, choose areas beginning with "7."

No.	Name	Tentative Quota	Season Length
221	Deer Lodge	20	Oct. 21 - Nov. 25
30	Lima Peaks-Medicine Lodge	600	Oct. 7 - Nov. 4
31	Pioneer-Horse Prairie	150	Oct. 7 - Nov. 4
33	Beaverhead-Red Rock	1200	Oct. 7 - Nov. 4
34	Highlands	30	Oct. 7 - Nov. 4
36	Madison	200	Oct. 7 - Nov. 4
37	Boulder	40	Oct. 7 - Nov. 4
38	North Radersburg	40	Oct. 7 - Nov. 4
39	South Big Belts	25	Oct. 7 - Nov. 4
311	Lower Gallatin-Madison	40	Oct. 7 - Nov. 4
320	Tobacco Root Mountains	75	Oct. 7 - Nov. 4
339	Shields River-Horseshoe Hills	150	Oct. 7 - Nov. 4
340	West Boulder	125	Oct. 7 - Nov. 4
350	Whitetail	20	Oct. 7 - Nov. 4
400	Teton-Marias	400	Oct. 7 - Nov. 4
410	Sand Coulee	50	Oct. 7 - Nov. 4
430	Buffalo	125	Oct. 7 - Nov. 4
440	Birdtail	150	Oct. 7 - Nov. 4
450	Hound Creek	250	Oct. 7 - Nov. 4
470	Square Butte	500	Oct. 7 - Nov. 4
480	North Fergus-Petroleum	1100	Oct. 7 - Nov. 4
490	Meagher	350	Oct. 7 - Nov. 4
50	North Wheatland	800	Oct. 7 - Nov. 4
51	Willow Creek	800	Oct. 7 - Nov. 4
52	Durfee Hills	300	Oct. 7 - Nov. 4
53	Flatwillow-Willow Creek	1200	Oct. 7 - Nov. 4
54	Bull Mountains	150	Oct. 7 - Nov. 4
55	Billings Area	200	Oct. 7 - Nov. 4
56	Molt-Broadview	700	Oct. 7 - Nov. 4
57	Sweetgrass Creek	1200	Oct. 7 - Nov. 4
58	Fish Creek	500	Oct. 7 - Nov. 4
59	Twodot	600	Oct. 7 - Nov. 4
510	Big Timber	500	Oct. 7 - Nov. 4
511	Hardin	125	Oct. 7 - Nov. 4
512	Clark Fork	100	Oct. 7 - Nov. 4
61	Sweet Grass Hills	300	Nov. 4 - Nov. 25
62	North Blaine and Hill	500	Nov. 4 - Nov. 25
63	North Phillips	800	Nov. 4 - Nov. 25
64	North Valley	500	Nov. 4 - Nov. 25
65	South Phillips	600	Oct. 14 - Nov. 4
66	Big Sandy	200	Oct. 14 - Nov. 4
67	South Valley	200	Oct. 14 - Nov. 4
68	McCone	400	Oct. 14 - Nov. 4
69	Richland-Dawson	300	Oct. 14 - Nov. 4
500	Medicine Lake	75	Oct. 14 - Nov. 4
601	South Hill-Blaine	50	Oct. 14 - Nov. 4
70	North Garfield	2000	Oct. 14 - Nov. 4
71	North Rosebud	1200	Oct. 14 - Nov. 4
72	South Rosebud	750	Oct. 14 - Nov. 4
73	North Prairie	1500	Oct. 14 - Nov. 4
74	Mizpah	700	Oct. 14 - Nov. 4
75	North Wibaux	300	Oct. 14 - Nov. 4
76	North Fallon	1200	Oct. 14 - Nov. 4
77	North Carter	1500	Oct. 14 - Nov. 4
78	East Carter	1500	Oct. 14 - Nov. 4
79	Little Powder	1200	Oct. 14 - Nov. 4
710	North Treasure	450	Oct. 14 - Nov. 4
711	East Rosebud	500	Oct. 14 - Nov. 4
731	West Dawson	250	Oct. 14 - Nov. 4
740	Otter Creek	600	Oct. 14 - Nov. 4
741	Beaver-Liscom	450	Oct. 14 - Nov. 4

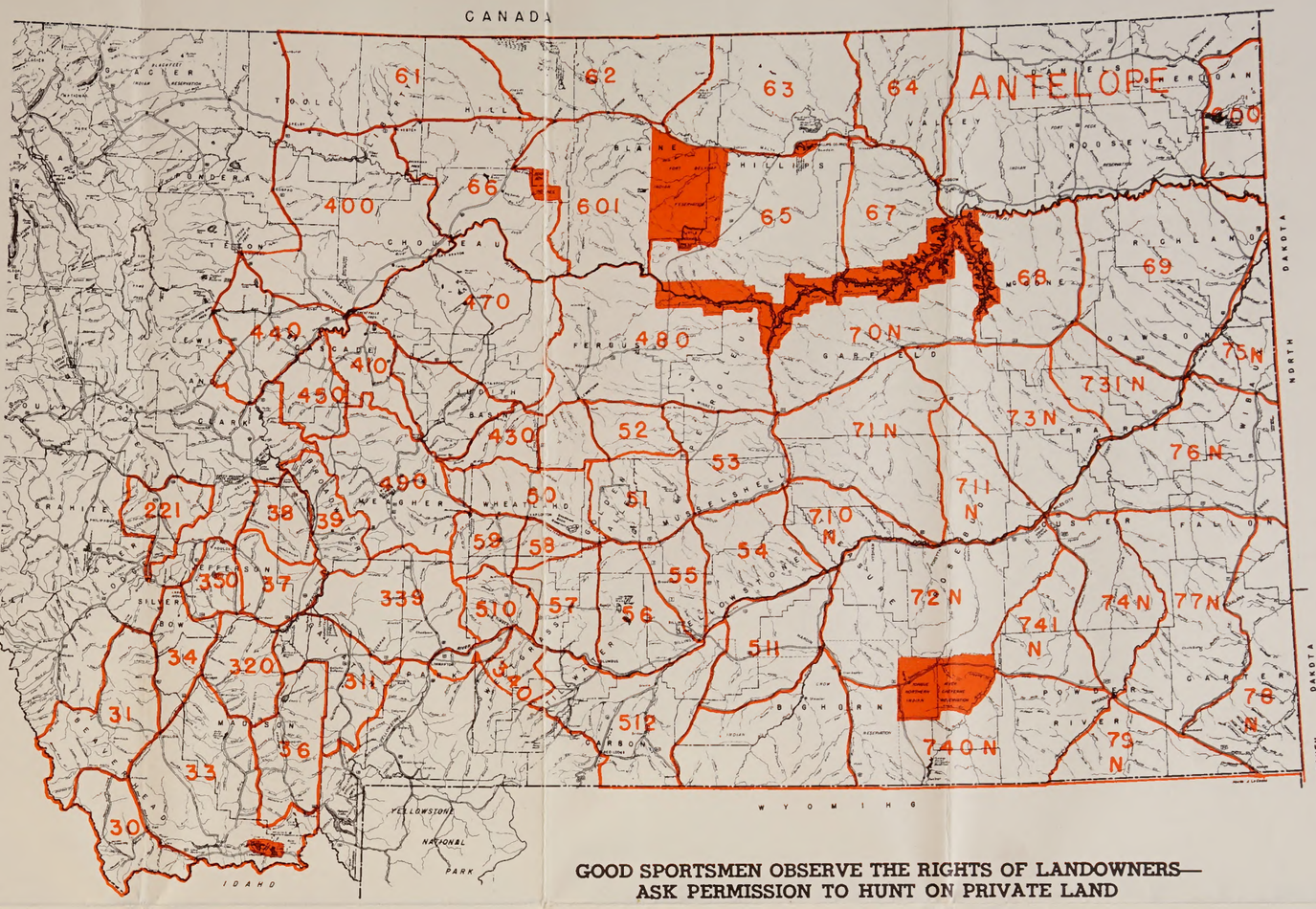

N Designates antelope hunting districts where special $20 nonresident antelope licenses will be available if district quota is not filled by residents. (See application instructions.)

Closed to hunting for antelope, moose, sheep and goats.

GOOD SPORTSMEN OBSERVE THE RIGHTS OF LANDOWNERS—ASK PERMISSION TO HUNT ON PRIVATE LAND

MOOSE

No.	Name	Tentative Quota	Sex	Season Length
10	Kootenai	20	Either	Sept. 15 - Nov. 25
11	North Fork	30	Either	Sept. 15 - Nov. 25
12	Clark Fork	7	Ant. Bulls	Sept. 15 - Nov. 25
14	Lower South and Middle Forks	8	Ant. Bulls	Sept. 15 - Nov. 25
15	Upper South and Middle Forks	8	Ant. Bulls	Sept. 15 - Nov. 25
101	Eureka	60	Either	Sept. 15 - Nov. 25
102	Stillwater	15	Either	Sept. 15 - Nov. 25
120	Blacktail	5	Ant. Bulls	Sept. 15 - Nov. 25
23	Lolo-Petty Creek	3	Either	Oct. 21 - Dec. 31
24	West Bitterroot	5	Either	Sept. 16 - Dec. 31
25	West Fork Bitterroot	20	Either	Sept. 16 - Dec. 31
26	East Bitterroot	10	Either	Sept. 16 - Dec. 31
27	East Fork	20	Either	Sept. 16 - Dec. 31
212	North Flint Range	20	Either	Oct. 21 - Dec. 31
214	Mill Creek	5	Either	Oct. 21 - Dec. 31
216	West Flint Creek	5	Either	Oct. 21 - Dec. 31
217	East Fork Rock Creek	10	Either	Sept. 16 - Jan. 31
218	Ross Fork	5	Either	Sept. 16 - Jan. 31
219	Lower Rock Creek	15	Either	Sept. 16 - Dec. 31
31	Pioneer-Horse Prairie	20	Either	Oct. 21 - Nov. 25
32	Big Hole	60	Either	Oct. 21 - Nov. 25
33.1	Madison River	60	Either	Oct. 21 - Nov. 25
33.2	Ruby River	60	Either	Oct. 21 - Nov. 25
33.3	Blacktail Creek	40	Either	Oct. 21 - Nov. 25
33.4	Red Rock	40	Either	Oct. 21 - Nov. 25
36	Madison	30	Either	Sept. 16 - Nov. 25
310	Upper Gallatin	60	Either	Sept. 16 - Nov. 4
310.1	Upper Madison	10	Either	Sept. 16 - Nov. 4
311	Lower Gallatin	50	Either	Sept. 16 - Nov. 25
35	Whitetail	5	Either	Oct. 21 - Nov. 25
314	Upper Yellowstone	10	Either	Oct. 21 - Nov. 25
316.1	Hellroaring	10	Either	Sept. 15 - Nov. 25
316.2	Buffalo Fork	10	Either	Sept. 15 - Nov. 25
316.3	Slough Creek	10	Either	Sept. 15 - Nov. 25
316.4	Cooke City	10	Either	Sept. 15 - Nov. 25
318	Butte-Basin	5	Either	Oct. 21 - Nov. 25
319	Fleecer-High Rye	5	Either	Oct. 21 - Nov. 25
320	Tobacco Root Mountains	10	Either	Oct. 21 - Nov. 25
513	Stillwater	25	Either	Oct. 21 - Nov. 25
514	Rock Creek	5	Ant. Bulls	Oct. 21 - Nov. 25
515	Clark Fork	10	Either	Sept. 15 - Nov. 25
516	Boulder	20	Either	Oct. 21 - Nov. 25

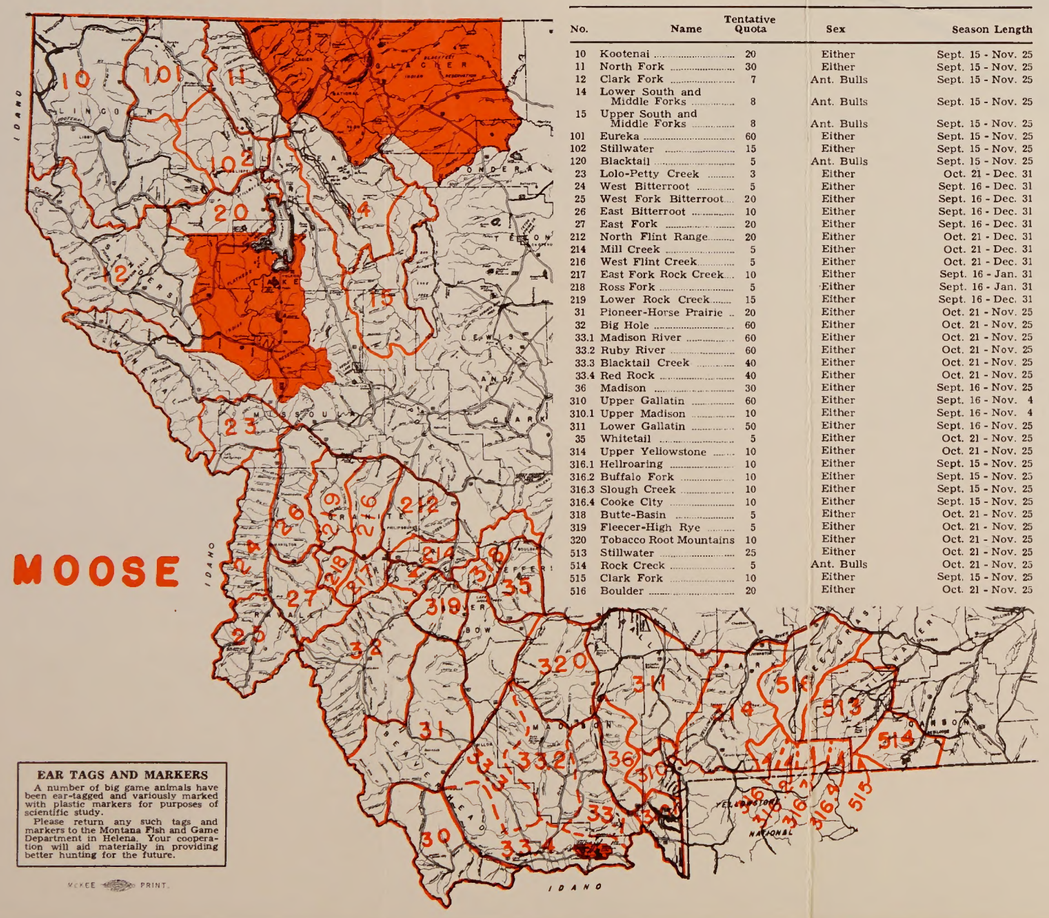

EAR TAGS AND MARKERS

A number of big game animals have been ear-tagged and variously marked with plastic markers for purposes of scientific study.

Please return any such tags and markers to the Montana Fish and Game Department in Helena. Your cooperation will aid materially in providing better hunting for the future.

McKEE PRINT.

THESE MAPS ARE INTENDED SOLELY TO HELP YOU FIND THE AREA OF YOUR CHOICE. ONLY THE SEASON REGULATIONS AND LEGAL DESCRIPTIONS OF HUNTING DISTRICTS OFFICIALLY ADOPTED BY THE FISH AND GAME COMMISSION HAVE LEGAL STATUS.

MOUNTAIN GOAT

No.	Name	Tentative Quota	Season Length
13	Swan	Unlimited	Oct. 21 - Nov. 25
14	Lower South and Middle Forks	Unlimited	Oct. 21 - Nov. 25
15	Upper South and Middle Forks	Unlimited	Sept. 15 - Nov. 25
16	Cabinet Mountains	Unlimited	Sept. 15 - Nov. 25
121	West Thompson	5	Sept. 15 - Nov. 25
131	Mission Mountains	Unlimited	Sept. 15 - Nov. 25
24	West Bitterroot	100	Sept. 16 - Nov. 25
25	West Fork Bitterroot	15	Sept. 16 - Nov. 25
27	East Fork Bitterroot	15	Sept. 16 - Nov. 25
212	North Flint Range	15	Sept. 16 - Nov. 25
213	South Flint Range	3	Sept. 16 - Nov. 25
214	Mill Creek	10	Sept. 16 - Nov. 25
222	Pintlar	30	Sept. 16 - Nov. 25
280	North Blackfoot	25	Sept. 15 - Nov. 25
281	Rattlesnake Creek	10	Sept. 16 - Nov. 25
312	Pioneer-Horse Prairie	30	Sept. 16 - Nov. 25
313	Crazy Mountains	100	Sept. 16 - Nov. 25
322	So. Big Hole	10	Sept. 16 - Nov. 25
47	Square Butte	5	Oct. 7 - Nov. 25
414	Teton	90	Oct. 7 - Nov. 25
431	Sleeping Giant	5	Oct. 7 - Nov. 25
451	Gates of the Mountains	10	Oct. 7 - Nov. 25
514	Rock Creek	10	Sept. 15 - Nov. 25

BIGHORN SHEEP

Districts open to hunting for bighorn sheep

No.	Name	Tentative Quota	Season Length
10 & 101	Kootenai-Eureka	30—¾ Curl Rams	Sept. 15 - Dec. 2
220	Rock Creek	25—Either Sex Adults	Oct. 21 - Nov. 25
301*	Gallatin-Beartooth	Unlimited ¾ Curl Rams	Sept. 16 - Nov. 4
301.1*	Sweet Grass	Unlimited ¾ Curl Rams	Sept. 16 until closed
42	Sun River	40—¾ Curl Rams	Oct. 7 - Nov. 25

*Applicants for Districts 301 and 301.1 are advised this area is a high rugged area and difficult to hunt. As a result success has been very low.

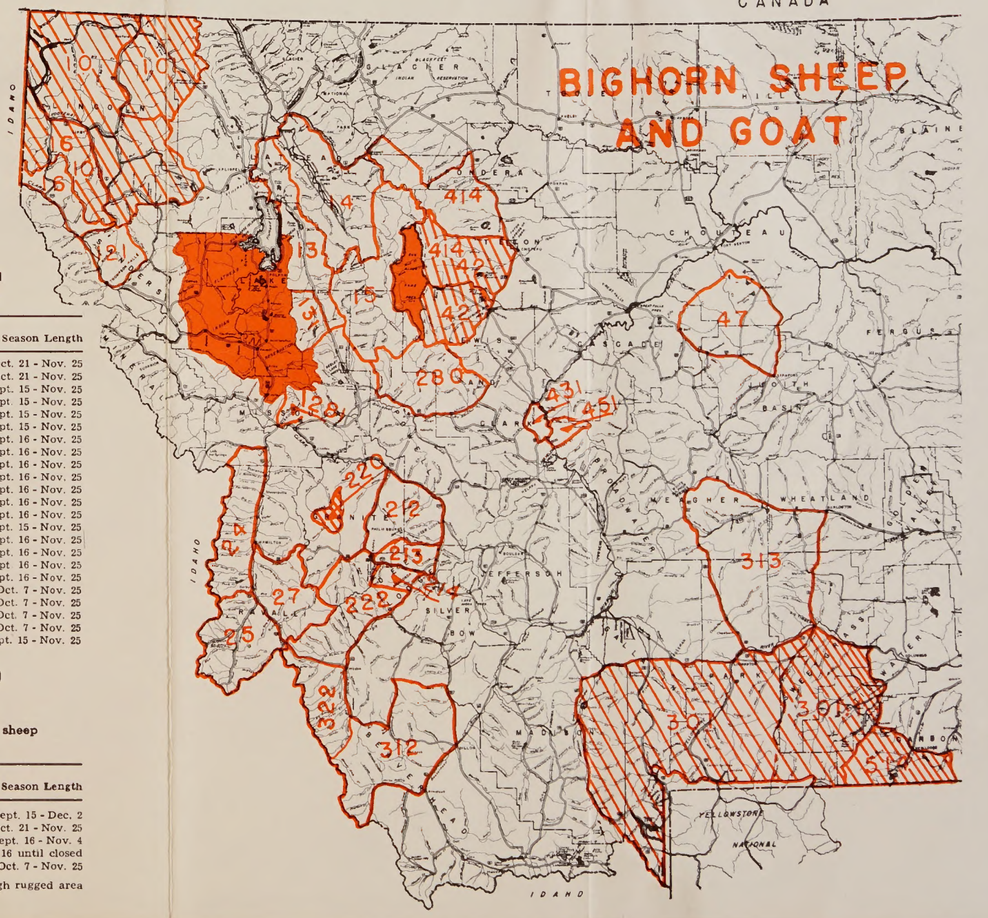

LEGAL NOTICE

By order of the Montana State Fish and Game Commission the following legal descriptions for the 1962 special big game (antelope, bighorn sheep, goats and moose) hunting districts are adopted.

State Fish and Game Commission
W. J. Everin, Secretary
March 6, 1962

LEGAL DESCRIPTIONS—
1962 SPECIAL BIG GAME HUNTING DISTRICTS

ANTELOPE

DISTRICT 221—DEER LODGE: Those portions of Powell and Deer Lodge Counties lying within the following described boundary: Beginning at Garrison, thence east on Highway 12 to McDonald Pass, thence south along the Continental Divide to the Silver Bow-Deer Lodge County line, thence southwest along said county line to the Girard Gulch Road, thence northwest along said road to U. S. Highway No. 10 at Warm Springs, thence north on Highway No. 10 to Racetrack Creek, thence west along said Creek to the Bonneville Power line, thence north along said Power line to the Gold Creek Road, thence north along the Gold Creek road to U. S. Highway 10-12, thence east on Highway 10-12 to Garrison, the point of beginning.

DISTRICT 30—LIMA PEAKS, MEDICINE LODGE: That portion of Beaverhead County lying within the following described boundary: Beginning at Armstead, thence in a southerly direction along U. S. Highway No. 91 to the Montana-Idaho State line, thence westerly and northerly along said state line to State Highway No. 324, thence northerly and easterly along said highway to Armstead, the point of beginning.

DISTRICT 31—PIONEER, HORSE PRAIRIE: That portion of Beaverhead County lying within the following described boundary: Beginning at the town of Wise River, thence in a westerly direction along State Highway No. 43 to the town of Wise River, thence southerly along the Wise River-Grasshopper County Road to its intersection with State Highway No. 278, thence westerly along said highway to Jackson, thence in a southerly direction along the Jackson-Skinner Meadows Road to Goldstone Pass Road, thence westerly along said road to the Montana-Idaho State line, thence southerly along said state line to State Highway No. 324, thence northerly and easterly along said highway to Jackson, thence northerly and easterly along said highway to the town of Divide, the point of beginning.

DISTRICT 33—BEAVERHEAD-RED RDCK: With the exception of the Red Rocks National Wildlife Refuge. That portion of Beaverhead Counties lying within the following described boundary: Beginning at Virginia City and State Highway No. 34, thence northwesterly along said highway to State Highway No. 41, thence southerly along said highway to U. S. Highway No. 91, thence southerly along said highway to the Montana-Idaho State line, thence easterly along said line to the Madison-Gallatin County line, thence north along said line to Quake Lake, thence westerly along the south shore of said lake to the Madison River, thence northwesterly down said river to the West Fork of the Madison River, thence westerly up said fork of river to the Gravelly Range Road, thence northerly along the Gravelly Range to Virginia City, the point of beginning.

DISTRICT 34—HIGHLANDS: Those portions of Beaverhead, Madison, Jefferson, and Silver Bow Counties lying within the following described boundary: Beginning at Dillon, thence northerly along State Highway No. 41 to State Highway No. 287 at Twin Bridges, thence northerly along said highway to U. S. Highway No. 10, thence westerly along said highway to U. S. Highway No. 91, thence southwesterly along said highway to Dillon, the point of beginning.

DISTRICT 35—MADISON: Those portions of Madison and Beaverhead Counties lying within the following described boundary: Beginning at Norris and State Highway No. 287, thence southerly along said highway to State Highway No. 84, thence westerly along said highway to the Gravelly Range Road near Virginia City, thence southerly along the Gravelly Range Road to the West Fork of the Madison River, thence easterly down said river to the Madison River, thence southeasterly up the Madison River and the south shore of Quake Lake to the Madison-Gallatin County line, thence easterly and westerly said line to its intersection with State Highway No. 289, thence southwesterly along said highway to Norris, the point of beginning.

DISTRICT 37—BOULDER: Those portions of Jefferson and Broadwater Counties lying within the following described boundary: Beginning at Boulder, thence southerly along the Boulder-Whitetail Road to the Boulder-Whitetail Divide, thence southerly along said divide to U. S. Highway No. 10, thence easterly along said highway to the Three Forks Bridge, thence easterly along the Jefferson-Broadwater County line to the Missouri River, thence northerly along the Missouri River to Toston, thence westerly along the Toston-Radersburg Road to the Missouri-Broadwater County line, thence northerly along said divide to U. S. Highway No. 91, thence southerly along said highway to Boulder, the point of beginning.

DISTRICT 38—WINSTDN: That portion of Broadwater County lying within the following described boundary: Beginning at Toston, thence westerly along the Toston-Radersburg Road to the Boulder-Missouri Divide, thence northerly along said divide to U. S. Highway No. 91, thence northerly along U. S. Highway No. 10 to Strahorn, thence southeasterly along said road to Sage Creek, thence southerly along Sage Creek to the Missouri River, thence southerly along the Missouri River to Toston, the point of beginning.

DISTRICT 50—NORTH WHEATLAND: Those portions of Wheatland and Meagher Counties lying within the following described boundary: Beginning at Harlowton, thence westerly along the Musselshell River to the North Fork of the Musselshell River, thence westerly along the North Fork of the Musselshell River to Spring Creek, thence northerly along Spring Creek to the Little Belt Mountain Divide, thence easterly along said divide to the Wheatland County line, thence easterly along said County line to the Golden Valley County line, thence northerly along the Golden Valley County line to the northwest corner of Golden Valley County, thence easterly along the Golden Valley County line to its intersection with Swimming Woman Creek, thence southerly along said creek to its confluence with Careless Creek, thence in a southerly direction along Careless Creek to its confluence with the Musselshell River, thence in a westerly direction along the Musselshell River to Harlowton, the point of beginning.

DISTRICT 51—WILLDW CREEK: Those portions of Golden Valley, Musselshell, Fergus, and Petroleum Counties lying within the following described boundary: Beginning at Little Dry Creek and the Musselshell River to the Careless Creek Bridge, thence northwesterly along Careless Creek to its confluence with Swimming Woman Creek, thence northerly along said creek to the Snowy Mountain Divide, thence easterly along said divide to the Judith Basin-Golden Valley County line, thence southerly along said line to Flatwillow Creek, thence easterly along Flatwillow Creek to U. S. Highway No. 87, thence southerly along said highway to Roundup, the point of beginning.

DISTRICT 52—DURFEE HILLS: That portion of Fergus County lying within the following described boundary: Beginning at Lewistown, thence easterly along State Highway No. 20 to U. S. Highway No. 87, thence southerly along U. S. Highway No. 87 to Roundup, thence westerly along said creek to Careless Creek, thence northerly along Durfee Creek to the Snowy Mountains Divide, thence westerly along said divide to the Lewistown-Red Hill Road, thence northerly along said road to Lewistown, the point of beginning.

DISTRICT 53—FLATWILLOW-WILLOW CREEK: Those portions of Musselshell, Petroleum, and Fergus Counties lying within the following described boundary: Beginning at Roundup, thence northeasterly along U. S. Highway No. 87 through Ryegate to State Highway No. 20, thence easterly along State Highway No. 20 to the Musselshell River Bridge, thence southeasterly along the Musselshell River to near Melstone and westerly along said river to Roundup, the point of beginning.

DISTRICT 54—BULL MOUNTAINS: Those portions of Musselshell, Yellowstone, Rosebud, and Treasure Counties lying within the following described boundary: Beginning at Billings, thence northwesterly along U. S. Highway No. 87 to the Musselshell River, thence easterly along said river to Melstone, thence in a southerly direction along the Melstone-Custer Road to the Yellowstone River, thence westerly along said river to Billings, the point of beginning.

DISTRICT 55—BILLINGS: Those portions of Golden Valley, Musselshell, and Yellowstone Counties lying within the following described boundary: Beginning at Billings, thence northwesterly along State Highway No. 3 (Billings-Lavina Road) to the Musselshell River, thence easterly along said river to U. S. Highway No. 87, thence southerly along said highway to U. S. Highway No. 10, thence westerly along said highway to Billings, the point of beginning. NOTE: Billings Game Preserve shall be open to hunting of Antelope.

DISTRICT 56—MOLT-BROADVIEW: Those portions of Golden Valley, Stillwater, and Yellowstone Counties lying within the following described boundary: Beginning at Billings, thence westerly along the Yellowstone River to the Columbus-Ryegate-Roscoe Road, thence southerly along said road to Rock Creek, thence up Rock Creek to the Musselshell River, thence easterly along said river to State Highway No. 3 (Billings-Lavina Road), thence southeasterly along said highway to Billings, the point of beginning.

DISTRICT 57—SWEET GRASS CREEK: Those portions of Sweet Grass, Wheatland, Golden Valley, and Stillwater Counties lying within the following described boundary: Beginning at Harlowton, thence northerly along the Musselshell River to the mouth of Careless Creek, thence northerly along Careless Creek to its confluence with the Snowy Mountain Divide, thence northerly along said divide to the Golden Valley-Judith Basin County line, thence northerly along said line to the Judith Basin-Wheatland County line, thence northerly along said line to Canyon Ferry Lake, thence southerly along the east side of Canyon Ferry Lake and the Missouri River to the point of beginning.

DISTRICT 58—FISH CREEK: Those portions of Sweet Grass, Golden Valley, and Wheatland Counties lying within the following described boundary: Beginning at Harlowton, thence easterly along the Musselshell River to the mouth of Fish Creek, thence southwesterly along Fish Creek to its intersection with State Highway No. 19, thence northerly along said highway to Harlowton, the point of beginning.

DISTRICT 59—TWODOT: Those portions of Wheatland, Sweet Grass, Meagher, and Park Counties lying within the following described boundary: Beginning at Harlowton, thence southerly along State Highway No. 19 to Sweet Grass Creek, thence westerly along said creek to the Crazy Mountain Divide, thence northerly over and along said divide to Cottonwood Creek, thence northerly along said creek to its confluence with the South Fork of the Musselshell River, thence northeasterly down the South Fork of the Musselshell River to the Musselshell River, thence easterly along said river to Harlowton, the point of beginning.

DISTRICT 510—BIG TIMBER: Those portions of Sweet Grass and Park Counties lying within the following described boundary: Beginning at Big Timber, thence westerly along said river to the mouth of Duck Creek, thence northerly along said creek to the mouth of West Fork of Duck Creek, thence northerly along West Fork Duck Creek to Crazy Mountain Divide, thence northerly along said divide to Sweet Grass Creek, thence easterly and southerly along Sweet Grass Creek to its confluence with the Yellowstone River, thence westerly along the Yellowstone River to Big Timber, the point of beginning.

DISTRICT 511—HARDIN: Those portions of Big Horn and Yellowstone Counties lying within the following described boundary: Beginning at Hardin, thence southerly along Pryor Creek to the Yellowstone River, thence easterly along the Yellowstone River to the Big Horn River, thence southerly along the Big Horn River to Hardin, thence westerly along Hardin-Pryor Road to Pryor, the point of beginning.

DISTRICT 512—CLARK FORK: Those portions of Sweet Grass, Stillwater, Carbon, Yellowstone, and Big Horn Counties lying within the following described boundary: Beginning at Absarokee, thence northeasterly along the Yellowstone River to Pryor Creek, thence southerly along Pryor Creek to the Pryor Gap Road, thence southerly along said road to Sage Creek, thence southerly along Sage Creek to the Wyoming State Line, thence westerly along said state line to the Rock Creek-Clark Fork River Divide, thence northerly along said divide to the Belfry-Red Lodge Road, thence westerly along said road to Red Lodge, thence westerly along State Highway No. 307 to Roscoe, thence westerly to Roscoe to the Mystic Lake-Fishtail Road, thence northwesterly along said road to the Fishtail-Nye Road, thence westerly along said road to the Stillwater River, thence northeasterly along the Stillwater River to the Spring Creek-Bridger Creek Divide, thence northerly along said road to Bridger Creek, thence northerly along said creek to the Yellowstone River, thence easterly along said river to the point of beginning.

DISTRICT 61—SWEET GRASS HILLS: Those portions of Toole, Liberty, and Hill Counties lying within the following described boundary: Beginning at a point where U. S. Highway No. 91 joins the Canadian line, thence south along said highway to U. S. Highway No. 2 at Shelby, thence northeasterly along U. S. Highway No. 2 to the northerly direction up the Milk River to the Canadian boundary, thence west along said boundary to U. S. Highway No. 91, the point of beginning.

DISTRICT 62—NDRTH BLAINE & HILL: Those portions of Hill and Blaine Counties lying within the following described boundary: Beginning at a point where the Milk River joins the Canadian boundary, thence in a southerly direction down the Milk River to the Chinook-Harlem Road (State Highway No. 241) at Harlem, thence southwesterly along said road to the Canadian boundary, thence west along said boundary to the point of beginning.

DISTRICT 63—NORTH PHILLIPS: Those portions of Blaine and Phillips Counties lying within the following described boundary: Beginning at a point where the Harlem-Turner Road (State Highway No. 240) joins the Canadian boundary, thence in a southerly direction along the Harlem-Turner Road (State Highway No. 241) to U. S. Highway No. 2 at Harlem, thence east and south along U. S. Highway No. 2 to the Milk River Bridge at the Fort Belknap Agency, thence in an easterly direction up the Milk River to the U. S. Highway No. 2 Bridge west of Dodson, thence east along U. S. Highway No. 2 to the Milk River Bridge east of Hingham, thence in a northwesterly direction up the Milk River to Frenchman Creek, thence in a northerly direction up Frenchman Creek to the Canadian boundary, thence west along the Canadian boundary to the Harlem-Turner Road (State Highway No. 241), the point of beginning.

DISTRICT 64—NORTH VALLEY: Those portions of Phillips and Valley Counties lying within the following described boundary: Beginning at a point where Frenchman Creek crosses the Canadian boundary, thence southerly down Frenchman Creek to the Milk River, thence in a southerly direction down the Milk River to the Milk River Bridge on U. S. Highway No. 2 east of Hinsdale, thence east along U. S. Highway No. 2 to where Porcupine Creek crosses U. S. Highway No. 2 at Nashua, thence in a northerly direction up Porcupine Creek to the point where Porcupine Creek meets the U. S. Ophenlinger Survey No. 2731, thence in a northerly direction straight to the Canadian boundary, thence west along the Canadian boundary to Frenchman Creek, the point of beginning.

DISTRICT 65—SOUTH PHILLIPS: Those portions of Phillips and Valley Counties lying within the following described boundary: Beginning at a point west of Dodson where U. S. Highway No. 2 crosses the east boundary of the Belknap Indian Reservation, thence in a southerly direction along said boundary to the southeast corner of the Belknap Reservation, thence in a westerly direction along the south boundary of the Belknap Reservation to the south boundary of the Little Rocky Mountain Forest Reserve, the little west corner of the Belknap Reservation, thence south along the Phillips-Blaine County line to the Missouri River, thence in an easterly direction down the Missouri River to the Fort Peck Game Range, thence in a northerly direction along the west boundary of the Fort Peck Game Range to Timber Creek, thence in a northerly direction up Timber Creek to the Bird Road at Saco, thence east along said road to U. S. Highway No. 2 to the Fort Belknap Indian Reservation, the point of beginning.

DISTRICT 66—BIG SANDY: Those portions of Liberty, Chouteau, and Hill Counties lying within the following described boundary: Beginning at Chester on U. S. Highway No. 2, thence east along said highway to U. S. Highway No. 87, thence in a southerly direction along U. S. Highway No. 87 to the Judith-Hill County line, thence east and south along said county line and Rocky Boy Indian Reservation boundary to Birch Creek, thence in a southerly direction down Birch Creek to the Missouri River, thence northwesterly down the Missouri River to the Marias River, thence up the Marias River to Cottonwood Creek, thence up said creek to Chester on U. S. Highway No. 2, the point of beginning.

DISTRICT 67—SOUTH VALLEY: That portion of Valley County lying within the following described boundary: Beginning at Saco on U. S. Highway No. 2, thence in an easterly direction along State Highway No. 24 to the Fort Peck Game Range, thence in a westerly direction along the north boundary of said Game Range to Timber Creek, thence in a northerly direction along said creek to the Bill Anderson Ranch, thence in a northerly direction along the Bill Anderson Ranch-Saco Road to Saco on U. S. Highway No. 2, the point of beginning.

DISTRICT 68—McCONE: Those portions of Garfield and McCone Counties lying within the following described boundary: Beginning at the point where the Peck Spillway joins the Missouri River, thence in an easterly direction down the Missouri River to the mouth of the Redwater River, thence up the Redwater River to the Circle, thence in a westerly direction down Little Dry Creek to Big Dry Creek, thence down said creek to the Garfield-McCone County line, thence southerly along said county line of the Fort Peck Game Range to where the spillway joins the Missouri River, the point of beginning.

DISTRICT 69—RICHLAND-DAWSON: Those portions of McCone, Dawson, and Richland Counties lying within the following described boundary: Beginning at a point where State Highway No. 13 crosses the Dawson-McCone County line, thence down the Missouri River to the North Dakota line, thence south along the North Dakota line to State Highway No. 20N, thence south along said highway to State Highway No. 16 at Fairview, thence west along said highway to State Highway No. 205 at Glendive, thence west along said highway to State Highway No. 13 at Circle, thence north along State Highway No. 13 to the Missouri River, the point of beginning.

DISTRICT 609—MEDICINE LAKE: Those portions of Roosevelt and Sheridan Counties lying within the following described boundary: Beginning at a point south of Plentywood where State Highway No. 5 joins State Highway No. 16, thence in an easterly direction along State Highway No. 5 to the North Dakota line, thence south along said state line to U. S. Highway No. 2, thence west along said highway to State Highway No. 16, thence northeasterly along said highway to Plentywood, the point of beginning.

DISTRICT 42—SUN RIVER: Those portions of Teton and Lewis and Clark Counties lying within the following described boundary: Beginning at Choteau, thence southward along State Highway No. 287 to Augusta, thence up Elk Creek to the Lewis and Clark National Forest boundary, thence south along said forest boundary to Steamboat Mountain, thence westward along the Elk Creek-Dearborn River-Straight Creek Divide to Scapegoat Mountain, thence northwest along the Continental Divide to the Sun River Game Preserve, thence down the South Fork of the Sun River along the east boundary of the Sun River Game Preserve to the North Fork of the Sun River, thence up the North Fork along the eastern border of the Sun River Game Preserve to Sun River Pass, thence east and north along the Continental Divide to Teton Pass, thence down the West Fork of the Teton River to the Teton Canyon Road, thence eastward along said road to U. S. Highway No. 89, thence south along U. S. Highway No. 89 to Choteau, the point of beginning.

DISTRICT 70—NDRTH GARFIELD: That portion of Garfield County lying within the following described boundary: Beginning at Mosby at the State Highway No. 20 Bridge across the Musselshell River, thence down the Musselshell River in a northerly direction to the Missouri River and down the Missouri River and Fort Peck Reservoir to Big Dry Arm, thence up Big Dry Creek and Little Dry Creek to State Highway No. 20 and west along said highway to the point of beginning near Mosby. (The Fort Peck Game Range is closed to Antelope hunting.)

DISTRICT 71—NORTH RDSEBUD: Those portions of Rosebud and Garfield Counties lying within the following described boundary: Beginning at the Yellowstone River Bridge at Forsyth, thence in a northwesterly direction on U. S. Highway No. 12 to the Musselshell River Bridge, thence down the Musselshell River in a northerly direction to the State Highway No. 20 Bridge at Mosby, thence in an easterly direction along State Highway No. 20 to the intersection of the Jordan-Mosby road, thence southeasterly along said road to U. S. Highway No. 22 to the Little Dry Road near Cohagen, thence westerly along the Little Dry Creek Road to the McKenzie Ranch Road, thence in a southerly direction along this road to the Porcupine Creek Road, thence down this road to the junction with U. S. Highway No. 12, thence easterly along U. S. Highway No. 12 to the Yellowstone River Bridge, the point of beginning.

DISTRICT 710—NORTH TREASURE: Those portions of Rosebud, Treasure, Yellowstone, and Musselshell Counties lying within the following described boundary: Beginning at the Yellowstone River Bridge at Forsyth, thence up the Yellowstone River to the junction of the Little Porcupine Creek Road, thence in a northerly direction along this road to the McKenzie Ranch Road along U. S. Highway No. 87 Bridge, thence down Big Porcupine Creek to Forest Service Trail No. 51, thence up said trail to Forest Service Trail No. 89 on Silvertip Creek, thence easterly on said trail to Forest Service Trail No. 43, thence northerly on said trail to Forest Service Trail No. 171, thence westerly on said Trail No. 171 to Trail No. 43 to Forest Service Trail No. 164, on the head of Schafer Creek, thence northerly on said Forest Service Trail No. 164, on the head of Schafer Creek, thence northerly on said Trail No. 164 to Forest Service Trail No. 155 on the Middle Fork of the Flathead River, thence easterly on said Trail No. 155 to Forest Service Trail No. 316 on Calbeck Creek, thence northerly on said Trail No. 316 to the Continental Divide, thence northerly along said boundary to the Glacier National Park boundary, thence westerly along said boundary to the North Fork of the Flathead River, thence down the Flathead River to the Canadian boundary, thence west along the Canadian boundary to the Montana-Idaho boundary, thence southerly along said boundary to the Kootenai River, thence southeasterly down the Kootenai River to the mouth of Yaak River, thence southeasterly up the Yaak River to the Cabinet Mountain Divide, thence southerly along said divide to the Montana-Idaho boundary, thence southerly along said boundary to the Clark Fork River, thence southeasterly up the Clark Fork River to the Flathead River, thence southerly along said road to U. S. Highway No. 10 at Missoula, thence southeasterly along U. S. Highway No. 10 to the Bonner Bridge, thence southeasterly along the Bonner-Potomac Road to the Potomac-Greenough Road, thence southeasterly along said road to the Potomac-Clinton Road, thence southeasterly along said road to the Clinton-Rock Creek Road, thence southeasterly along said road to the Rock Creek-Gold Creek Road, thence southeasterly along said road to the Gold Creek-Garrison Road, thence southeasterly along said road to the Garrison-Elliston Road, thence southeasterly along said road to the Elliston-Avon Road, thence southeasterly along said road to the Avon-Helmville Road, thence southeasterly along said road to the Helmville-Ovando Road, thence southeasterly along said road to the Ovando-Nevada City Road, thence southeasterly along said road to the Nevada City-Sheridan Road, thence southeasterly along said road to the Sheridan-Virginia City Road, thence southeasterly along said road to Virginia City, the point of beginning.

DISTRICT 72—SOUTH ROSEBUD: Those portions of Rosebud, Treasure, Custer, and Big Horn Counties lying within the following described boundary: Beginning at the mouth of the Tongue River at Miles City, thence up the Tongue River to U. S. Highway No. 212, thence in a northerly direction down the Big Horn River to the Yellowstone River, thence in an easterly direction down the Yellowstone River to the mouth of the Tongue River at Miles City, the point of beginning.

DISTRICT 73—NDRTH PRAIRIE: Those portions of Custer, Prairie, Garfield, McCone, and Dawson Counties lying within the following described boundary: Beginning at the Yellowstone River Bridge on State Highway No. 22 at Miles City, thence in a northerly direction along State Highway No. 22 to the intersection of State Highway No. 20 at Circle, thence in an easterly direction along State Highway No. 20 to the intersection of the Brockway-Terry Road (State Route No. 253) at Brockway, thence in a southeasterly direction along this road to the Yellowstone River, thence up the Yellowstone River in a westerly direction up the Yellowstone River to the Miles City Bridge on State Highway No. 22, the point of beginning.

DISTRICT 731—WEST DAWSON: Those portions of Prairie, McCone, and Dawson Counties lying within the following described boundary: Beginning at the Yellowstone River Bridge at Terry, thence in a northerly direction on the Terry-Brockway Road (State Route No. 253) to the junction with State Highway No. 20, thence in an easterly direction on State Highway No. 20 through Circle and southeasterly on State Highway No. 20S to the intersection of U. S. Highway No. 10 at Glendive, thence west along the Yellowstone River to Sweet Grass Creek, thence northerly along said creek to State Highway No. 19, thence northerly along said highway to the Terry-Brockway Road, thence southeasterly along said road to the Ryegate-Recple-Columbus Road, thence southerly along said road to U. S. Highway No. 10 at Columbus, thence easterly along Highway to Columbus, thence south to the Yellowstone River Bridge, the point of beginning.

DISTRICT 74—MIZPAH: Those portions of Custer and Powder River Counties lying within the following described boundary: Beginning at Miles City on U. S. Highway No. 12 and U. S. Highway No. 312 at Miles City, thence east on U. S. Highway No. 12 to the Powder River Bridge, thence up the Powder River to U. S. Highway No. 212, thence east on U. S. Highway No. 212 to the intersection with U. S. Highway No. 312, thence north and west along U. S. Highway No. 312 to the intersection of U. S. Highway No. 12 at Miles City, the point of beginning.

DISTRICT 740—DTTER CREEK: Those portions of Powder River, Rosebud, and Big Horn Counties lying within the following described boundary: Beginning at the junction of U. S. Highway No. 212 and U. S. Highway No. 312, thence south on U. S. Highway No. 212 to the Powder River Bridge, thence up the Powder River in a southwesterly direction to the Wyoming State line, thence west on the Wyoming State line to U. S. Highway No. 87, thence northeasterly along U. S. Highway No. 87 to the junction with U. S. Highway No. 212, thence east on U. S. Highway No. 212 to the intersection with U. S. Highway No. 312 north of Broadus, the point of beginning. NOTE: That portions of Area 740 lying within the boundaries of the Tongue River-Northern Cheyenne Indian Reservation shall be closed to hunting.

DISTRICT 741—BEAVER LISCDM: Those portions of Custer, Powder River, and Rosebud Counties lying within the following described boundary: Beginning at the Tongue River Bridge on U. S. Highway No. 10-312 at Miles City, thence east to the intersection of U. S. Highway No. 212 at Broadus, thence south on U. S. Highway No. 212 to the junction with U. S. Highway No. 212 north of Broadus, thence west on U. S. Highway No. 212 through Ashland to the Tongue River, thence in a northerly direction down the Tongue River to U. S. Highway No. 10-312 at Miles City, the point of beginning.

DISTRICT 75—NDRTH WIBAUX: Those portions of Dawson, Wibaux, and Richland Counties lying within the following described boundary: Beginning at the junction of U. S. Highway No. 10 and State Highway No. 16 at Glendive, thence in a northeasterly direction along State Highway No. 16 to Sidney, thence in a northeasterly direction along State Highway No. 200 to the North Dakota State line, thence west along the North Dakota State line to U. S. Highway No. 10, thence along U. S. Highway No. 10 through Wibaux, to the junction of U. S. Highway No. 10 and State Highway No. 16 at Glendive, the point of beginning.

DISTRICT 75—NORTH FALLON: Those portions of Custer, Prairie, Fallon, Dawson, and Wibaux Counties lying within the following described boundary: Beginning at the Yellowstone River Bridge at Miles City, thence down the Yellowstone River in a northeasterly direction to Terry, thence up Terry Creek to the Terry-Fallon County line, thence south along said county line to Baker, thence east on State Highway No. 7 to Ekalaka, thence south on the Ekalaka-Alzada Road to Alzada, thence west on State Highway No. 200 to the Powder River Bridge at Broadus, thence in a northerly direction down the Powder River to U. S. Highway No. 12 Bridge at Locate, the point of beginning.

DISTRICT 78—EAST CARTER: Those portions of Carter and Fallon Counties lying within the following described boundary: Beginning at Ekalaka, thence west on State Highway No. 7 and U. S. Highway No. 12 at Baker, thence east along U. S. Highway No. 12 to the State Line, thence south along the Carter-Harding County line to the Wyoming State line, thence west along the Wyoming State line to U. S. Highway No. 212, thence in a westerly direction on U. S. Highway No. 212 to the junction of the Hammond-Ekalaka-Bellowcreek Road, thence northeasterly along U. S. Highway No. 10 to the Storm Lake Road thence southerly along the Storm Lake Road and Trail to the Continental Divide at Mt. Tiny, thence northeasterly along the Continental Divide to the Mill Creek-Hellroaring Creek Divide (Mill Creek Road), thence southerly along State Highway No. 274 to its junction with State Highway No. 43, thence southwesterly along State Highway No. 43 to the Sunset Pass Road, the point of beginning.

DISTRICT 280—NORTH BLACKFOOT: Those portions of Lewis and Clark and Powell Counties lying within the following described boundary: Beginning at Rogers Pass, thence west along State Highway No. 279 to Monture Creek, thence northwest along the Monture Ranger Station, thence northwest along the Dunham Creek Trail to the Blackfoot-Flathead River Divide, thence east along said divide to Rogers Pass, the point of beginning.

DISTRICT 281—RATTLESNAKE CREEK: That portion of Missoula County lying within the following described boundary: Beginning at East Missoula on U. S. Highway No. 10, thence in a westerly direction along U. S. Highway No. 10 to the Deer Lodge County line, thence in a southerly direction along the Rock Creek-Butterroot Divide to the Skalkaho Road (State Highway No. 38), thence in a westerly direction along the Skalkaho Road (State Highway No. 38) to U. S. Highway No. 93, thence northerly on U. S. Highway No. 93 to the junction with the East Side State Highway No. 269 at Hamilton, thence in a northerly direction along the East Side State Highway No. 269 to the junction with U. S. Highway No. 93 at Florence, thence in a northerly direction along U. S. Highway No. 93 to the Lolo-Missoula Road, thence north along said road to the Missoula-Lolo-Missoula No. 10 at East Missoula, the point of beginning.

DISTRICT 312—PIONEER-HORSE PRAIRIE: That portion of Beaverhead County lying within the following described boundary: Beginning at Armstead, thence northerly along U. S. Highway No. 91 to the mouth of Rock Creek, thence up Rock Creek to the Big Hole River to the mouth of Rock Creek, thence up Rock Creek to the Rock Creek-Jacobson Road, thence northeasterly along said road to the Wise River-Jacobson Road, thence southerly along said road to its intersection with the Dillon-Jackson Road, (State Highway No. 278), thence westerly along said road to Fish Trap Creek, thence down said creek to the Thompson River, thence down said river to the Clark Fork River, thence down the Clark Fork River to Frank Creek, thence up Frank Creek to Forest Service Trail No. 51, thence up said trail to Doris Mountain on the Swan Divide, thence southerly along said divide to U. S. Forest Service Trail No. 101 on Sunset Peak, thence westerly along said trail to the Continental Divide at the head of Calbeck Creek, thence northerly on said trail to Forest Service Trail No. 155 to the Middle Fork of the Flathead River, thence easterly on said Trail No. 155 to Forest Service Trail No. 316 on Calbeck Creek, thence northerly on said Trail No. 316 to the Continental Divide, thence northerly along said boundary to the Glacier National Park boundary, thence westerly along said boundary to the North Fork of the Flathead River, thence down the Flathead River to the Canadian boundary, thence west along the Canadian boundary to the Montana-Idaho boundary, thence southerly along said boundary to the Kootenai River, thence southeasterly down the Kootenai River to the mouth of Yaak River, thence southeasterly up the Yaak River to the Cabinet Mountain Divide, thence southerly along said divide to the Montana-Idaho boundary, thence southerly along said boundary to the Clark Fork River, thence southeasterly up the Clark Fork River to the Flathead River, thence southerly along said road to U. S. Highway No. 10 at Missoula, thence southeasterly along U. S. Highway No. 10 to the Bonner Bridge, thence southeasterly along the Bonner-Potomac Road to the Potomac-Greenough Road, thence southeasterly along said road to the Potomac-Clinton Road, thence southeasterly along said road to the Clinton-Rock Creek Road, thence southeasterly along said road to the Rock Creek-Gold Creek Road, thence southeasterly along said road to the Gold Creek-Garrison Road, thence southeasterly along said road to the Garrison-Elliston Road, thence southeasterly along said road to the Elliston-Avon Road, thence southeasterly along said road to the Avon-Helmville Road, thence southeasterly along said road to the Helmville-Ovando Road, thence southeasterly along said road to the Ovando-Nevada City Road, thence southeasterly along said road to the Nevada City-Sheridan Road, thence southeasterly along said road to the Sheridan-Virginia City Road, thence southeasterly along said road to Virginia City, the point of beginning.

DISTRICT 313—CRAZY MOUNTAINS: Those portions of Meagher, Wheatland, Sweet Grass, and Park Counties lying within the following described boundary: Beginning at Big Timber, thence in a northerly direction along U. S. Highway No. 10 to its intersection of U. S. Highway No. 89, thence along U. S. Highway No. 89 in a northerly direction to the White Sulphur Springs-Harlowton Road (State Highway No. 12) at Harlowton, thence in a southerly direction along State Highway No. 19 to Big Timber, the point of beginning.

DISTRICT 220—ROCK CREEK: That portion of Granite County lying within the following described boundary: Beginning at the crossing of U. S. Highway No. 10 and Hogback Creek, thence northeasterly up Hogback Creek to the Rock Creek-Upper Willow Creek Divide (Sandstone Ridge), thence northerly along said divide to the Upper Willow Creek Road, thence easterly and south along the Upper Willow Creek Road to its junction with the Philipsburg Road, thence southwest along said Philipsburg Road to its junction with the Rock Creek Road, thence northwest along the Rock Creek Road to Hogback Creek, the point of beginning.

DISTRICT 301—GALLATIN-ABSAROKA: Those portions of Madison, Gallatin, Park, and Sweet Grass Counties lying within the following described boundary: Beginning at Big Timber, thence in a westerly direction on U. S. Highway No. 10 through Livingston to Bozeman and the junction with State Highway No. 289, thence westerly on State Highway No. 289 to Norris, thence northerly on State Highway No. 287 to the Montana-Idaho State line, thence easterly and northerly along said state line to Yellowstone National Park boundary, thence easterly along said park boundary to Buffalo Forks Creek, thence northerly along said creek to Independence Pass, thence northeasterly down Big Timber Creek to Big Timber, the point of beginning.

DISTRICT 301.1—SWEETGRASS: Those portions of Carbon, Stillwater, Sweet Grass, and Park Counties lying within the following described boundary: Beginning at the point where Buffalo Forks Creek intersects the northern boundary of Yellowstone National Park, thence northerly along said creek to Independence Pass, through said pass and down the main fork of the Boulder River to U. S. Highway No. 10, thence easterly along U. S. Highway No. 10 to Nye, thence northeasterly along the Red Point-Absarokee Road to the Absarokee-Nye Road, thence easterly along said road to State Highway No. 307, thence southerly along State Highway No. 307 to Roscoe, thence easterly along State Highway No. 307 from Roscoe to Red Lodge, thence easterly along the Red Lodge-Belfry-Bridger Road to the Rock Creek-Clark Fork River Divide, thence northerly along said divide to the Yellowstone National Park boundary, thence north and west along said boundary to Buffalo Forks Creek, the point of beginning.

DISTRICT 42—SUN RIVER: Those portions of Teton and Lewis and Clark Counties lying within the following described boundary: Beginning at Choteau, thence southward along State Highway No. 287 to Augusta, thence up Elk Creek to the Lewis and Clark National Forest boundary, thence south along said forest boundary to Steamboat Mountain, thence westward along the Elk Creek-Dearborn River-Straight Creek Divide to Scapegoat Mountain, thence northwest along the Continental Divide to the Sun River Game Preserve, thence down the South Fork of the Sun River along the east boundary of the Sun River Game Preserve to the North Fork of the Sun River, thence up the North Fork along the eastern border of the Sun River Game Preserve to Sun River Pass, thence east and north along the Continental Divide to Teton Pass, thence down the West Fork of the Teton River to the Teton Canyon Road, thence eastward along said road to U. S. Highway No. 89, thence south along U. S. Highway No. 89 to Choteau, the point of beginning.

MOUNTAIN GOAT

DISTRICT 15—SWAN: Those portions of Flathead, Lake, and Missoula Counties lying within the following described boundary: Beginning at the mouth of the South Fork of the Flathead River, thence up the South Fork to Frank Creek, thence up Frank Creek to Forest Service Trail No. 51, thence up said trail to Doris Mountain on the Swan Divide, thence southerly along said divide to the Clearwater-Swan Divide (Lolo National Forest Boundary) at Wolverine Peak; thence northwesterly along said divide to the Swan Forest Service Trails No. 280 and No. 279 to Davis Mountain, thence northerly along said highway to the Missoula-Lake County line, River Highway, thence northerly along said highway to the Missoula-Lake County line, thence westerly along said county line to the Flathead Indian Reservation boundary, thence westerly along said boundary to the Flathead Indian Reservation boundary, thence westerly along said county line to the Flathead Indian Reservation boundary, thence northerly and westerly along said boundary to Flathead Lake, thence northerly through the middle of said lake to the Flathead River, thence up the Flathead River to the South Fork of the Flathead River, the point of beginning.

DISTRICT 14—LDWER SDUTH & MIDDLE FORKS: That portion of Flathead County lying within the following described boundary: Beginning where U. S. Forest Service Trail No. 115 meets the Swan Divide at the head of Cannon Creek, thence northeasterly along said trail to U. S. Forest Service Trail No. 43, thence northerly on said Trail No. 43 to Forest Service Trail No. 101 to the South Fork of the Flathead River, thence up said river to Mid Creek, thence up Mid Creek to Forest Service Trail No. 102, thence easterly along said road to Trail No. 89 on Silvertip Creek, thence northerly on said Trail No. 89 to Forest Service Trail No. 43, thence northerly on said Trail No. 43 to Forest Service Trail No. 171, thence westerly on said Trail No. 171 to Trail No. 43 to Forest Service Trail No. 164, on the head of Schafer Creek, thence northerly on said Forest Service Trail No. 164, on the head of Schafer Creek, thence northerly on said Trail No. 164 to Forest Service Trail No. 155 on the Middle Fork of the Flathead River, thence easterly on said Trail No. 155 to Forest Service Trail No. 316 on Calbeck Creek, thence northerly on said Trail No. 316 to the Continental Divide, thence northerly along said boundary to the Glacier National Park boundary, thence westerly along said boundary to the North Fork of the Flathead River, thence down the Flathead River to the Canadian boundary, thence west along the Canadian boundary to the Montana-Idaho boundary, thence southerly along said boundary to the Kootenai River, thence southeasterly down the Kootenai River to the mouth of Yaak River, thence southeasterly up the Yaak River to the Cabinet Mountain Divide, thence southerly along said divide to the Montana-Idaho boundary, thence southerly along said boundary to the Clark Fork River, thence southeasterly up the